

Input files, forcing data

LMDZ tutorial
December 2018
Lionel GUEZ

Contents

- Introduction
- LMDZ requirements
 - Run-time parameters
 - Initial state and boundary conditions
 - Forcing data
- Ressources for input files

Introduction (1/2)

- This presentation: a few explanations, many pointers to web sites (please download this file so you can click on the links) and to paths on French super-computers.
- A large part of this presentation is a bird's eye inventory of input files for LMDZ.

Introduction (2/2)

- A lot of this, you do not have to know if you use `libbigcm`, because choosing and getting the necessary files will be automated.
- The information here may be useful if you have non-standard needs.
- There are many ways to use LMDZ...

Coupling with another model (1/2)

- Soil, vegetation, hydrology: **Orchidée**
- Ocean, sea ice, marine biogeochemistry: **Nemo**
- Tropospheric chemistry, aerosols: **INCA**
- Stratospheric chemistry: **Reprobus**
Marchand et al., JASTP, 2012

Coupling with another model (2/2)

- The sets of input files and input parameters vary with the set of models you couple.

Configurations of LMDZ itself

- 1 or 3 dimensions.
- Nudging or not.
- Realistic or idealized "physical" part of the model.
- The sets of input files and input parameters vary with the above choices.

LMDZ with realistic physics and surface

- LMDZ alone
- 3 dimensions
- no nudging
- realistic (terrestrial) physics and surface
(well, more or less: the continents and relief are there, but no Orchidee)

What is left to choose

- Some run-time parameters (among which concentration of greenhouse gases)
- Initial state
- Boundary (that is, surface) conditions
- Forcing atmospheric data: ozone field, fields of aerosols

Run-time parameters (1/6)

- Chosen in text files which have suffix `.def`
- Syntax:
`variable=value`
Case sensitive
TRUE or FALSE for logical values
Character values without quotes
Comment lines start with `#`
Example: `gcm.def`

Run-time parameters (2/6)

- Semantic separation of run-time parameters among seven `.def` files (for LMDZ alone, without Orchidee)

Run-time parameters (3/6)

- `gcm.def`: dynamics
- `physiq.def`: parameterizations
- `output.def`: fine tuning of output (choice of variables, frequency...)
- `vert.def`: vertical discretization

Run-time parameters (4/6)

- `config.def`: level of output, coupling with other models, radiative transfer, forcing data (ozone, aerosols, greenhouse gases)

Run-time parameters (5/6)

- `run.def`: length of the run, dates, calendar
 - Starting date of the first run in a sequence of runs: `dayref` (day number in the year) and `anneeref`. You do not change these when you continue a simulation, starting from the end of a previous simulation.
 - Calendar: `calend` (character variable)

Run-time parameters (6/6)

- `traceur.def`: tracers
 - Special syntax
 - First line: number of tracers
 - Then one line per tracer, with a number identifying the advection scheme
 - For more information on available advection schemes: `dyn3d_common/infotrac.F90`

INCLUDEDEF lines in .def files

- `run.def` is the first file read.
- Other `.def` files are read only if there is a corresponding `INCLUDEDEF` line in `run.def`. Cf. distributed `run.def`.

List of all used parameters (1/3)

- Parameters have default values in the Fortran source files.
- →The `.def` files that you will provide will probably not mention all the parameters.

List of all used parameters (2/3)

- Also, be careful: you will not get an error message for a mistyped parameter name in your `.def` files, it will just be ignored.
- So, if you want to see all the parameter values that were used for your run: each run creates a set of files `used_*.def`.

List of all used parameters (3/3)

- **Script** for easier comparison of two sets of **.def** files

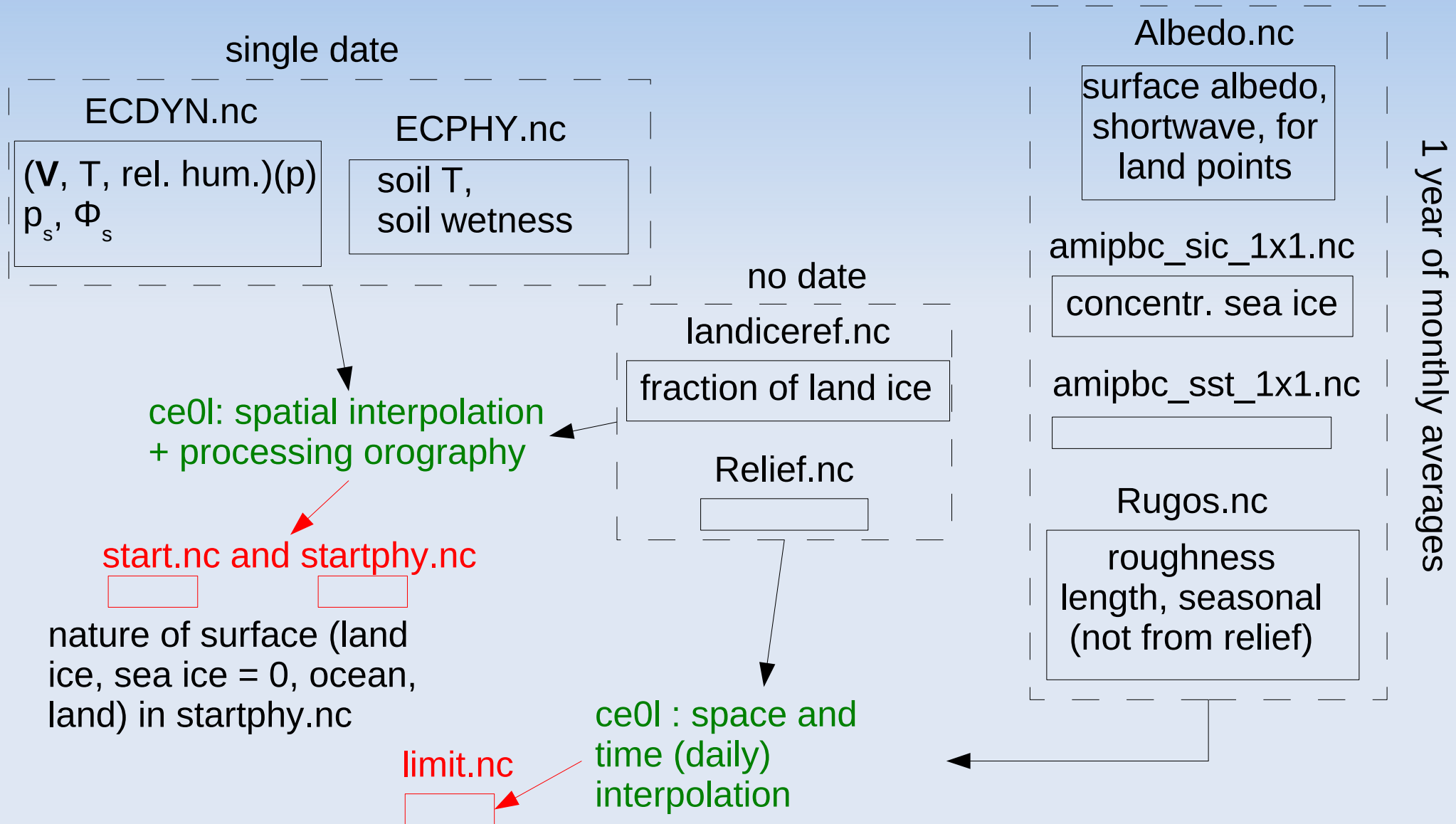
Initial state and boundary conditions (1/3)

- Separate program: ce0l
(ce0l stands for "création état 0 limites")
- Distributed with the program gcm,
compiled with the same tools
- Run ce0l with the same **.def** files than
those you want for gcm.

Initial state and boundary conditions (2/3)

- ce0l creates 2 files for initial state:
start.nc for the dynamics part of gcm
startphy.nc for the physics part of gcm
- ce0l creates 1 file for 1 year of boundary conditions:
limit.nc

Initial state and boundary conditions (3/3)



Calendar (1/2)

- Calendar is used in ce0l to create boundary conditions and interpolate forcing data (ozone)
- For years with constant length, 360 or 365 days:
calend=earth_360d
or
calend=earth_365d

Calendar (2/2)

- For the real calendar (with leap-years), run `ce0l` for each year you want
boundary conditions for:
`calend=gregorian`
`anneeref=<the right year>`

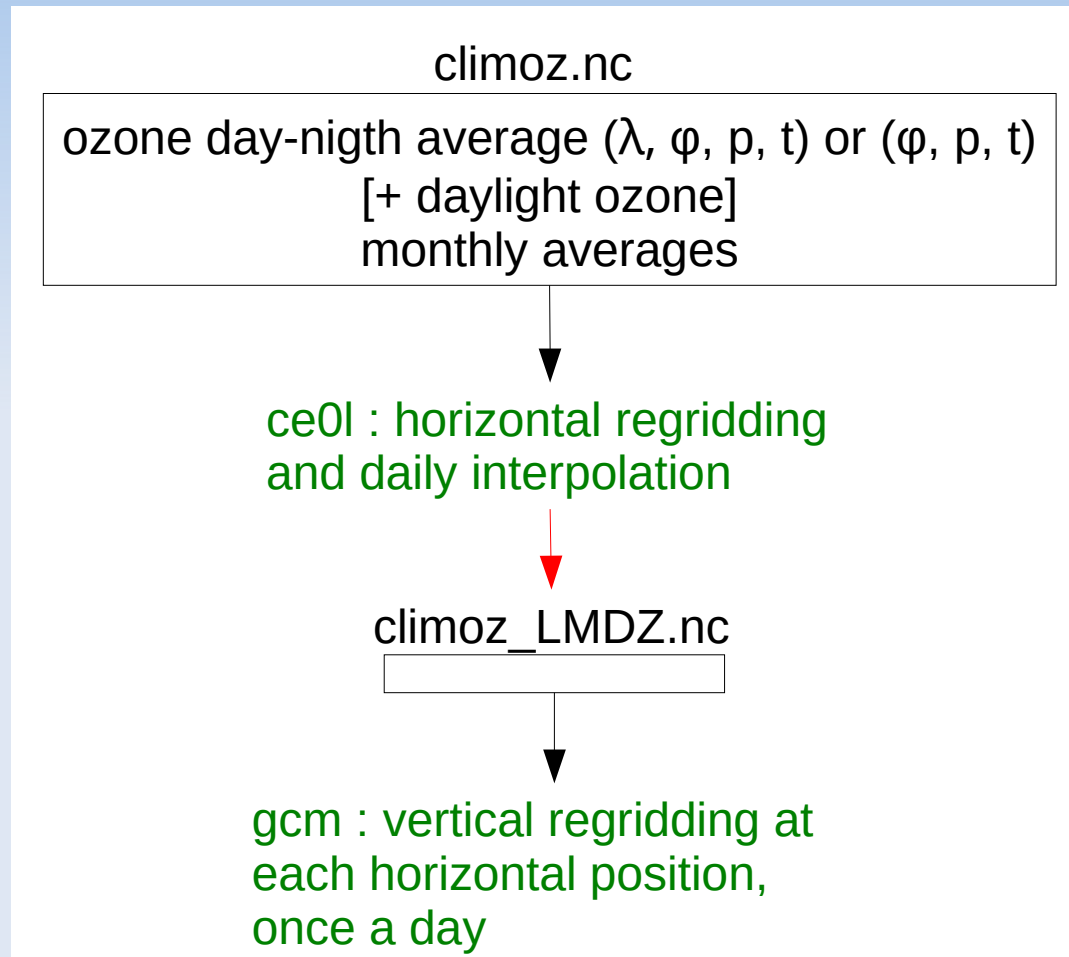
Ozone (1/3)

- Run-time parameter in config.def:
`read_climoz` = - 1, 0, 1 or 2
- 0: analytic expression for the ozone field
(see `phylmd/ozonecm_m.F90`)
- - 1 (use with `solarlong0` = 1000): made symmetric with respect to the equator, for use with annual mean insolation

Ozone (2/3)

- 1: read day-night average of ozone field from a NetCDF file (this is what you want for CMIP 6 input).
- 2: also read daylight average from the same file (good idea with Reprobus CMIP 5 input and if you run LMDZ with a few model layers in the mesosphere).

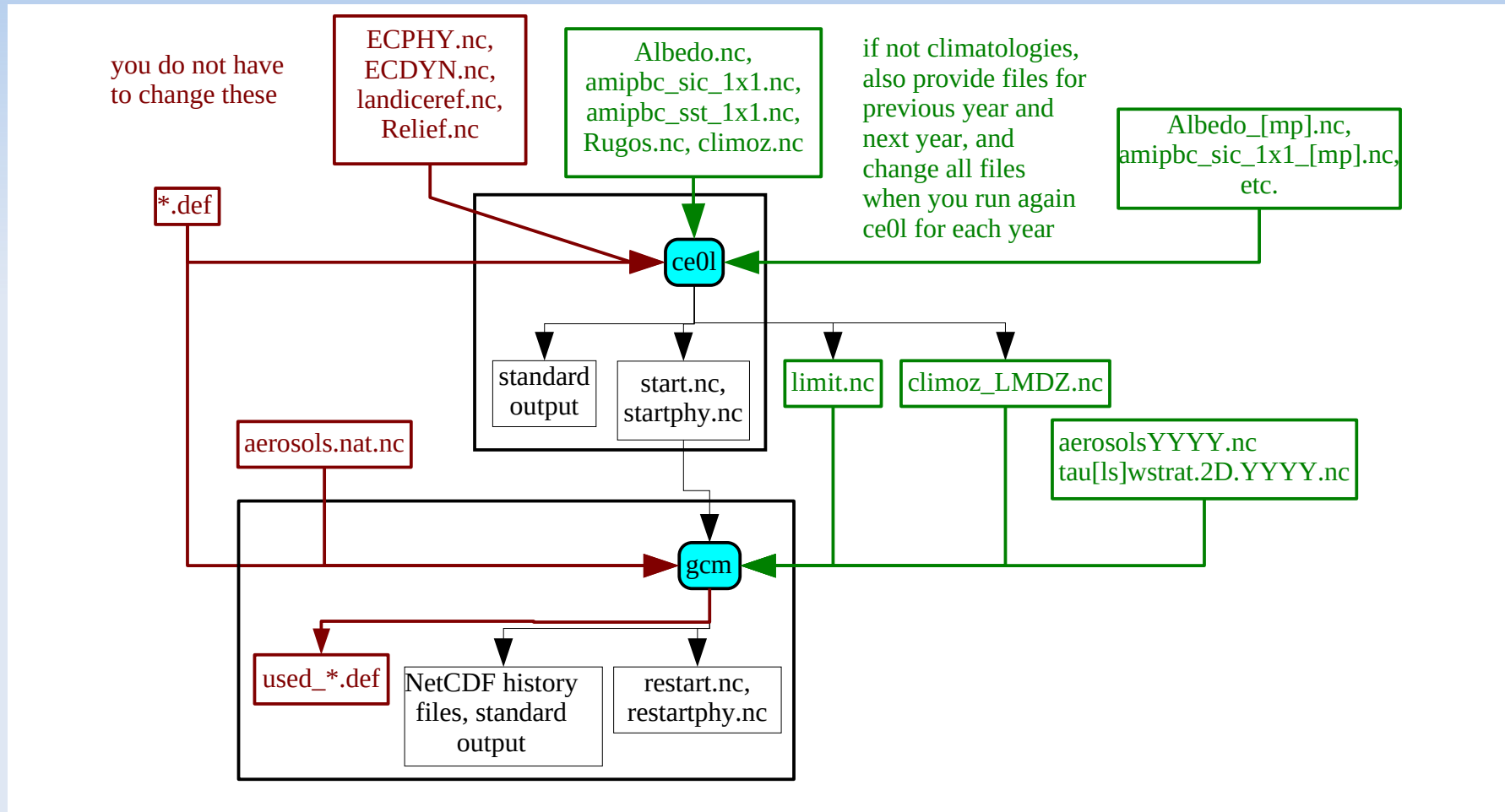
Ozone (3/3)



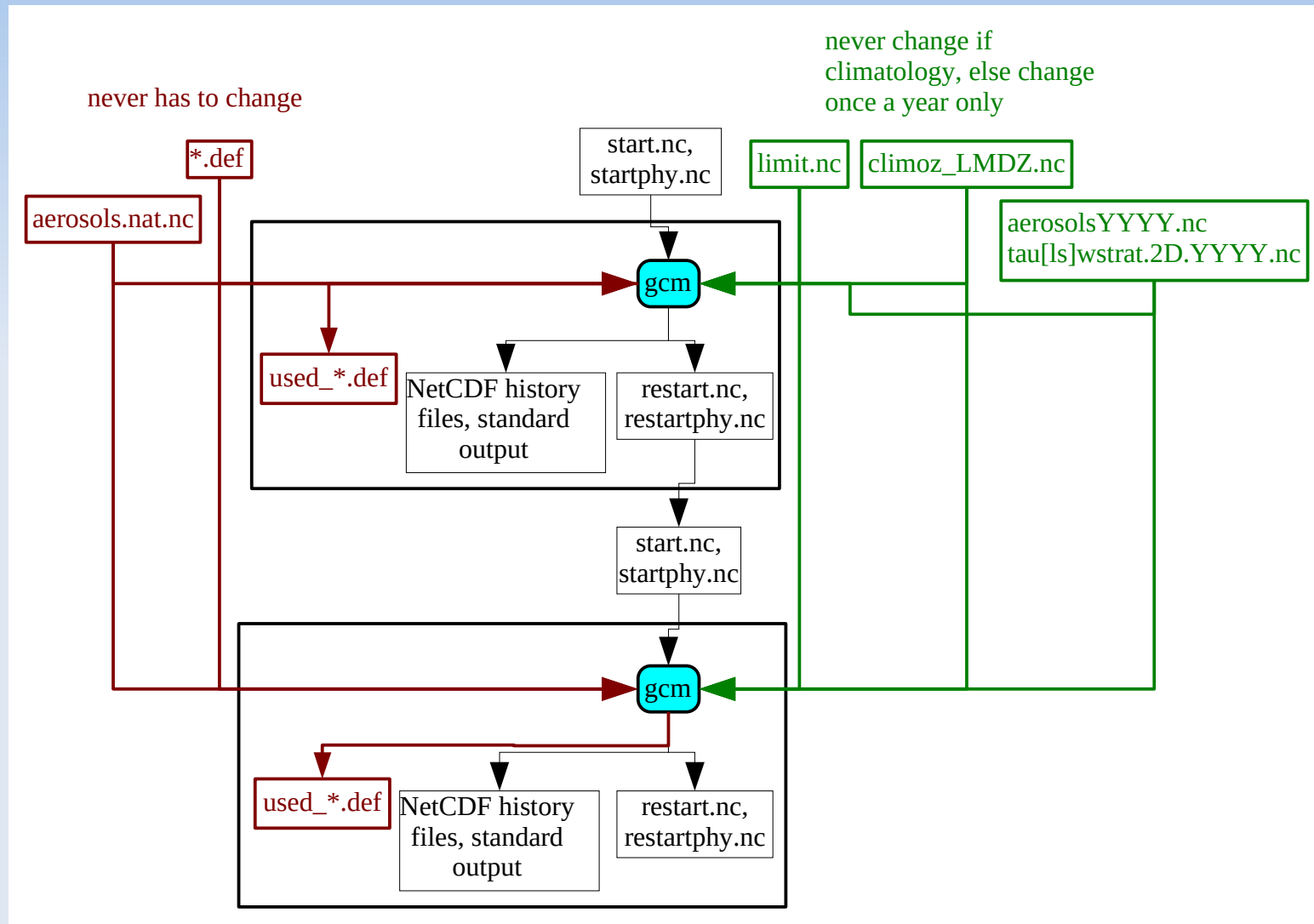
Aerosols

Cf. presentation by Olivier BOUCHER

Putting it all together



Chaining runs



Where do you get the input files ?

Run-time parameters

Template `.def` files are distributed with LMDZ source files

- Directory `DefLists`
- `physiq.def_AR4`: physics used for AR4 (old physics)
- `physiq.def_NPv3.2`: new physics of AR5
- `physiq.def_Npv6.1`: physics of AR6

NetCDF input files

NetCDF files required by ce0l, as well as forcing data (ozone and aerosols) used for CMIP5 and CMIP6, are duplicated on machines at the national supercomputing centers IDRIS and TGCC and the IPSL computing center. So you need to find access to them. See the exact path **R_IN** for each machine at:
[Repository for shared files.](#)

Initial state and boundary conditions (1/2)

- SST and sea-ice files in subdirectory:
`$R_IN/ATM/LIMIT/AMIP.v20180427/original/360x180/BCS`
- The files are also on web servers:
 - LMDZ account page at LMD
 - IPSL THREDDS server

Initial state and boundary conditions (2/2)

- You will find:
 - landiceref.nc, Relief.nc, Albedo.nc, Rugos.nc
 - sea ice and SST from 1870 to 2017, from [input4MIPS](#) (variables siconcbcs and tosbcs)
 - ECDYN.nc and ECPHY.nc for a single date. If you need another date, see: [Création d'un fichier ECDYN](#) (from ERA interim)

Forcing data for CMIP 5

A lot of data, for pre-industrial, historical or future simulations (with different scenarios).

Forcing data for CMIP 5: ozone

- `$R_IN/INIT/ATM/LMDZ/Ozone/HYBRIDE/v2.$scenario/tro3_${year}.new.nc`
(see definition of `R_IN`)
- For the scenarios:
 - clim: historical then RCP 8.5
 - RCP26, RCP45, RCP60
- Information on ozone files

Forcing data for CMIP 5: aerosols (1/2)

- `$R_IN/ATM/LMD$resolution/AR5/$scenario/aerosols_11YearsClim_${year}_v5.nc`
- For the resolutions:
 - 128 118
 - 128 88
 - 144 142
 - 280 280
 - 96 95

Forcing data for CMIP 5: aerosols (2/2)

- And for the scenarios:
HISTORIQUE, RCP26, RCP45, RCP60,
RCP85, esm2_experiment
- Each file contains all aerosol types.
- 1855 for aerosols.nat.nc
- **Informations** on runs of LMDZ-Orchidée-Inca which produced aerosol files

Forcing data for CMIP6

Information on greenhouse gases, tropospheric aerosols, solar irradiation, ozone, stratospheric aerosols and land use.

Forcing data for CMIP 6: ozone

- Ozone input files for ce0l:
\$R_IN/ATM/OZONE/Ureading/
historical.v20160711.v2/original
(see definition of R_IN)
- Origin: input4MIPs, vmro3
- Information on the
processing of ozone files at IPSL

Forcing data for CMIP 6: aerosols

- Aerosol input files from INCA:
`$R_IN/ATM/AEROSOLS/CMIP6/v1/$resolution/
L79`
- Stratospheric aerosols:
`$R_IN/ATM/STRATAERO/CMIP6/v3`
- Information on the
processing of aerosol emission at IPSL
and the runs producing aerosol forcing.